

NORTH SLOPE BOROUGH

Department of Wildlife Management



Map 2016-17_03 Ice Seal Baseline Study (NMFS Permit #15324)

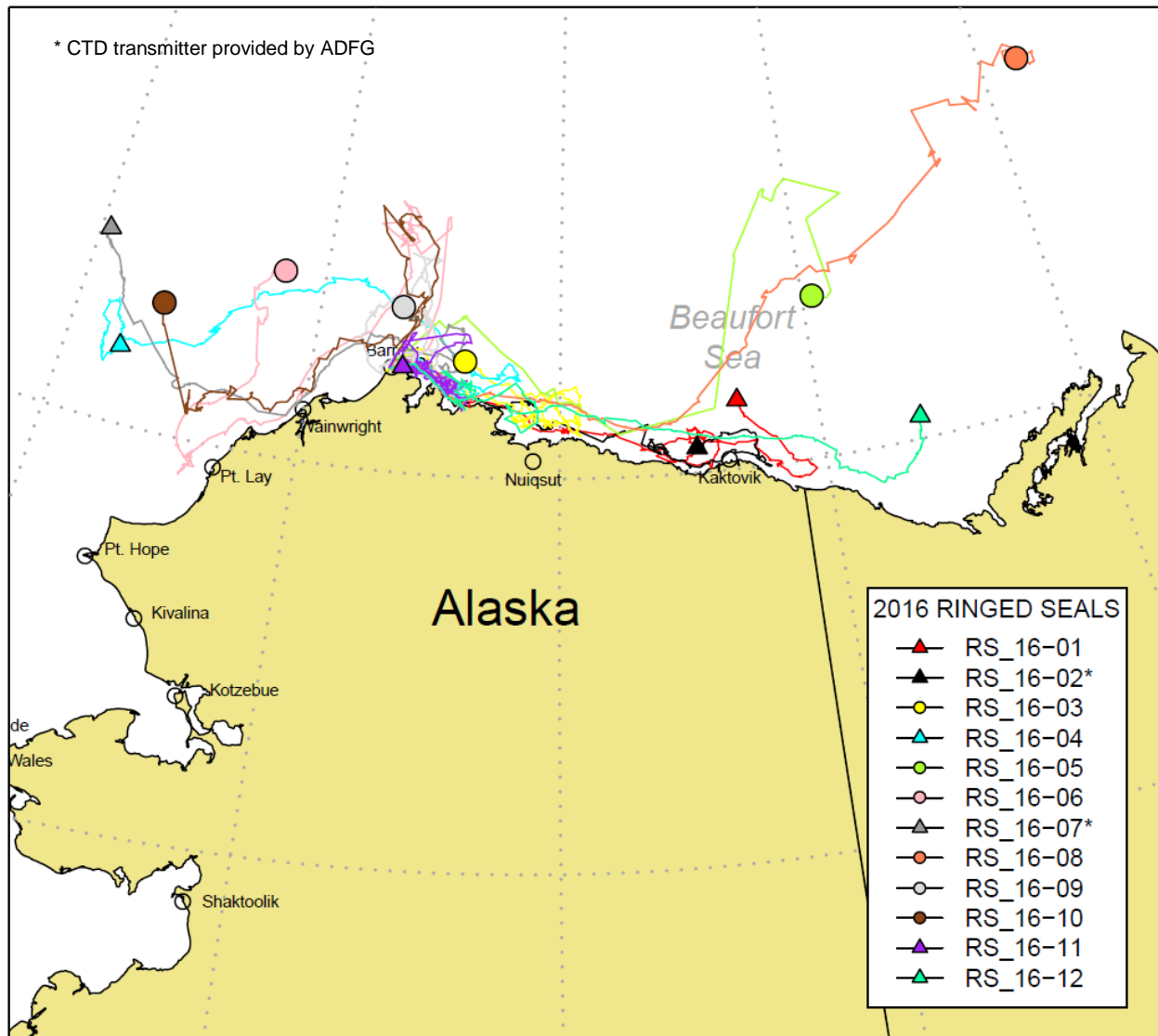
RINGED SEALS

Ringed seals (n = 12) were tagged on 1-2 July, 2016 near Barrow, AK. Map shows seal movements and latest locations. Note: males are indicated by triangles (▲) and females are indicated by circles (●).

* CTD transmitter provided by ADFG as part of a collaborative project with our department. Funding provided by the Collaborative Alaskan Arctic Studies Program (CAASP) and the Office of Naval Research (ONR).

Map archives and more information are available on our webpage (www.north-slope.org/departments/wildlife-management/studies-and-research-projects/ice-seals/ringed-seal-research). Seal research is conducted under NMFS permit #15324 and Animal Care and Use Committee Protocol #2016-23.


Ringed Seal Movements (as of 8-Aug, 2016)



Contact Andy Von Duyke andrew.vonduyke@north-slope.org
Wildlife Biologist 907-852-0350

NORTH SLOPE BOROUGH

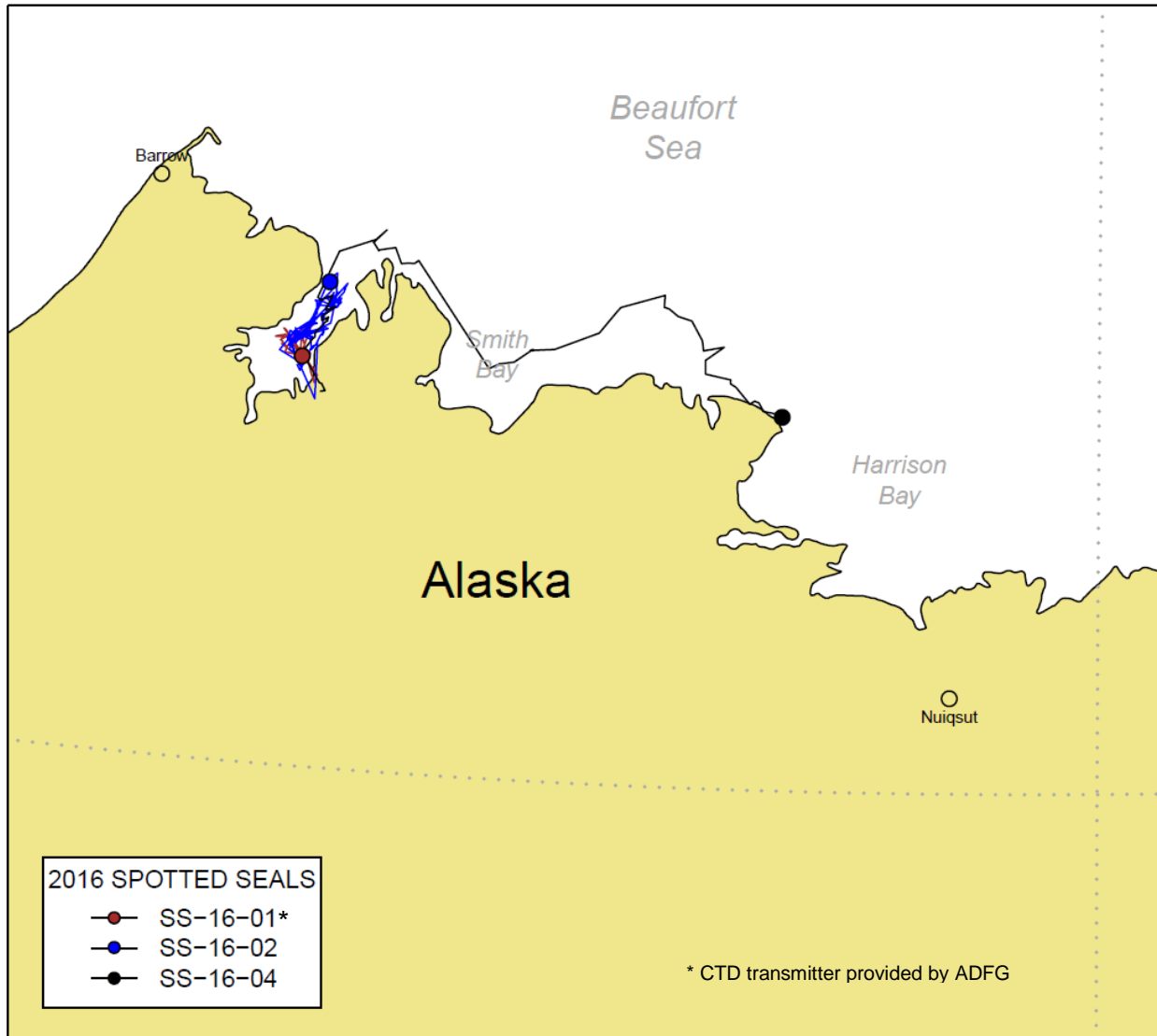
Department of Wildlife Management



Map 2016-17_03 Ice Seal Baseline Study (NMFS Permit #15324)

SPOTTED SEALS

Spotted seals (n = 4) were tagged on 27-July and 3-Aug, 2016 in Dease Inlet, near Oarlock Island and at the entrance to Pittalukruak Lake. Map shows seal movements and latest locations. Note: males are indicated by triangles (▲) and females are indicated by circles (●). Also note that the seal SS-16-03 is not shown on this map, but will be shown on subsequent maps.



Contact

Andy Von Duyke andrew.vonduyke@north-slope.org
Wildlife Biologist 907-852-0350