



M:\Projects\2004\26219652 - North Slope Borough Comp Plan\mxd\Borough\Map\figs_070705




Leased or Developed Areas by Oil & Gas Lessor		Alaska Coal Deposits		Other Features	
	ALASKA, ACTIVE		Chicago Creek		Pipelines
	ALASKA, NYI		East Kobuk		NPRA Historic Wells
	ASRC, ACTIVE		Northern		Beaufort-Chukchi Wells
	BLM, ACTIVE		Tramway Bar		Facilities
	BLM, NYI		West Kobuk		
	MMS, ACTIVE				
	EXPIRED LEASES				
			NYI - Not Yet Implemented		

Coal resources are also known to exist in the vicinity of Atqasuk.



Data Sources: ADNR, USGS, NSB, BLM

NORTH SLOPE BOROUGH NORTH SLOPE BOROUGH COMPREHENSIVE PLAN	
PETROLEUM AND MINERAL RESOURCES	
NORTH SLOPE BOROUGH, ALASKA	
JOB NO: 26219652 DATE: SEPTEMBER 2005	DRAWN: MCM FILE: OIL_GAS_DEVELOPMENT.MXD
 FIGURE B-12	