



ML\Projects\2014\26219652 - North Slope Borough Comp Plan\mxd\Borough\Wd\kmaps_07/05



| Boroughs & Rural Education Areas | |
|----------------------------------|--|
| | Boroughs & Rural Education Areas |
| Land Management Units | |
| | Arctic National Wildlife Refuge (NWR) |
| | Arctic NWR Wilderness Area |
| | Yukon Flats National Wildlife Refuge |
| | Kobuk Valley National Park |
| | Gates of the Arctic National Park & Preserve |
| | Noatak National Preserve |
| | National Petroleum Reserve |
| | Wind Wild & Scenic River |
| | Cape Krusenstern National Monument |
| | James Dalton Highway Corridor |



Data Sources: ADNR, USGS

| | |
|---|------------------------------|
| NORTH SLOPE BOROUGH NORTH SLOPE BOROUGH COMPREHENSIVE PLAN | |
| BOROUGH BOUNDARIES AND NORTH SLOPE BOROUGH COMMUNITIES | |
| NORTH SLOPE BOROUGH, ALASKA | |
| JOB NO: 26219652 | DRAWN: MCM |
| DATE: SEPTEMBER 2005 | FILE: BOROUGH_BOUNDARIES.MXD |




FIGURE B-1